

112°35'0"W

112°30'0"W

112°25'0"W


112°20'0"W

112°15'0"W



Alice Creek Fire
MT-HLF-000179: IR Map
1:85,000

Infrared Map - 09/13/2017
Imagery Date - 09/12/2017
Imagery Time - 2216 MDT
Interpreted Acres - 28,875
Change in perimeter acres from
previous IR - +893
IRIN - Chad Horman
UTM NAD83 Zone 12









47°10'0"N

47°10'0"N

47°50'N

47°50'N

Alice Creek IR Legend

-  Isolated Heat Sources
-  Heat Perimeter
-  Intense Heat
-  Scattered Heat
-  Previous Perimeter 9/12/17
-  Cloud Cover

112°35'0"W

112°30'0"W

112°25'0"W

112°20'0"W

112°15'0"W