

115°31'W 115°30'W 115°29'W 115°28'W 115°27'W 115°26'W 115°25'W 115°24'W 115°23'W

**Andys Hump Fire**  
ID-NCF-000767  
Heat Acres: 592  
Infrared Interpretation  
Imagery Date:  
2017/09/04 2202 Hrs



1:27,100



46°10'N

46°9'N




46°8'N

46°10'N

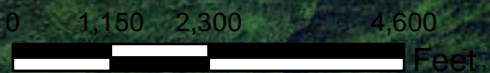
46°9'N

46°8'N



-  Heat Perimeter
  -  Intense Heat Areas
  -  Isolated Heat Sources
- NAD 1983 UTM Zone 11N

IRIN: Kyle Felker  
Map produced:  
9/5/2017 0052 hrs



Source: Esri, DigitalGlobe, GeoEye, Earthstar Geographics, CNES/Airbus DS, USDA, USGS, AeroGRID, IGN, and the GIS User Community

115°31'W 115°30'W 115°29'W 115°28'W 115°27'W 115°26'W 115°25'W 115°24'W 115°23'W