





115°31'W 115°30'W 115°29'W 115°28'W 115°27'W 115°26'W 115°25'W 115°24'W 115°23'W

46°11'N
46°10'N
46°9'N
46°8'N

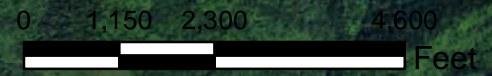
46°11'N
46°10'N
46°9'N
46°8'N

Andys Hump Fire
ID-NCF-000767
Heat Acres: 1,056
Infrared Interpretation
Imagery Date:
2017/09/06 0331 Hrs



-  Scattered Heat Areas
-  Heat Perimeter
-  Intense Heat Areas
-  Isolated Heat Sources

NAD 1983 UTM Zone 11N



IRIN: Kyle Felker
Map produced:
9/6/2017 0537 hrs

Source: Esri, DigitalGlobe, GeoEye, Earthstar Geographics, CNES/Airbus DS, USDA, USGS, AeroGRID, IGN, and the GIS User Community

115°31'W 115°30'W 115°29'W 115°28'W 115°27'W 115°26'W 115°25'W 115°24'W 115°23'W