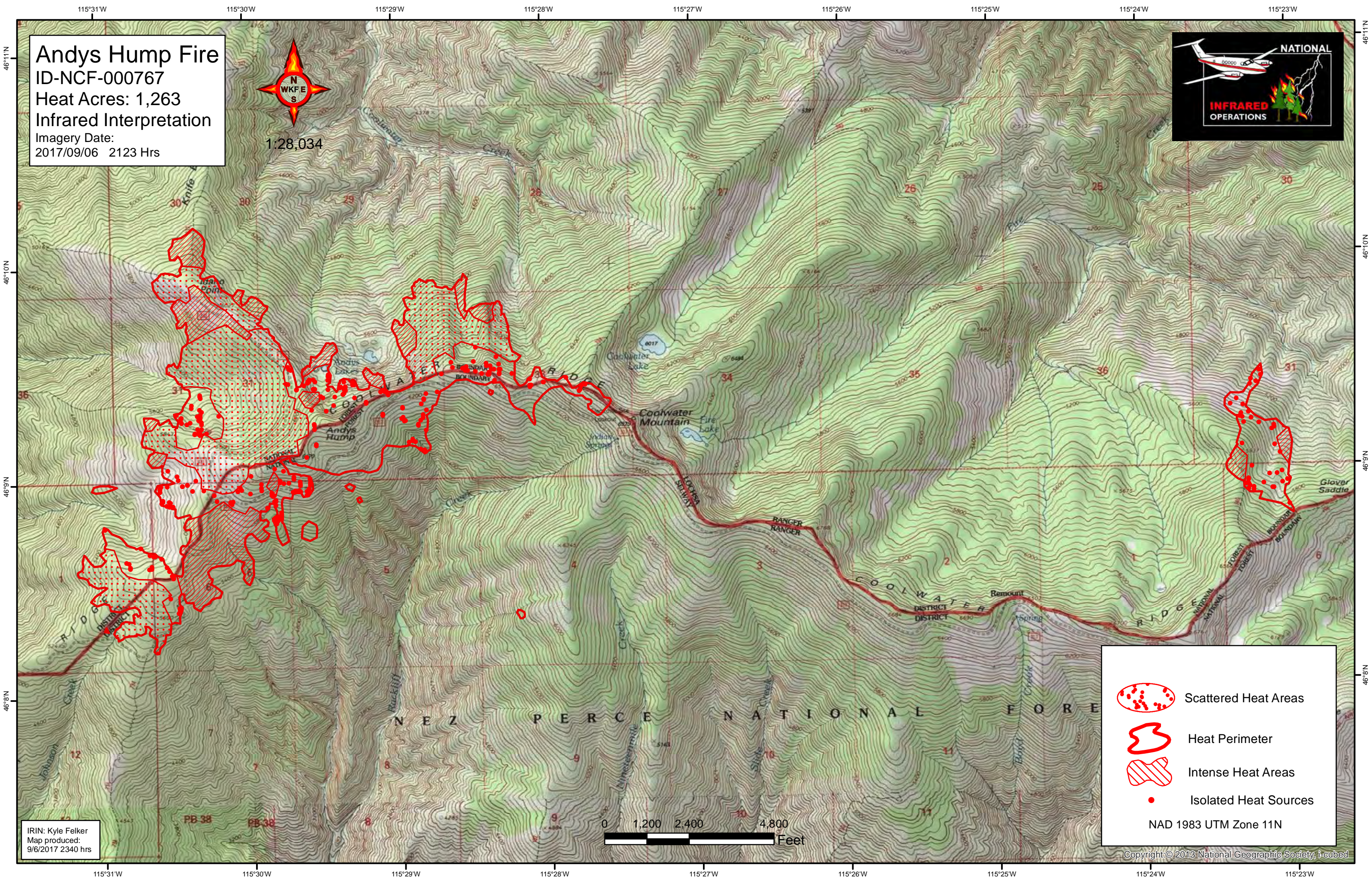






**Andys Hump Fire**  
ID-NCF-000767  
Heat Acres: 1,263  
Infrared Interpretation  
Imagery Date:  
2017/09/06 2123 Hrs



-  Scattered Heat Areas
-  Heat Perimeter
-  Intense Heat Areas
-  Isolated Heat Sources

NAD 1983 UTM Zone 11N

IRIN: Kyle Felker  
Map produced:  
9/6/2017 2340 hrs

