

115°31'30"W 115°31'0"W 115°30'30"W 115°30'0"W 115°29'30"W 115°29'0"W 115°28'30"W 115°28'0"W 115°27'30"W 115°27'0"W 115°26'30"W 115°26'0"W 115°25'30"W 115°25'0"W 115°24'30"W 115°24'0"W 115°23'30"W 115°23'0"W 115°22'30"W

ANDY'S HUMP
ID-NCF-000767
Infrared Interpretation
Date of Imagery: 9/12/2017 0338 MDT
Heat Perimeter: 1,533 Acres
NAD 83 UTM Zone 11N




Andy's Hump
1,432 Acres





Glover Saddle
101 Acres

46°11'0"N
46°10'30"N
46°10'0"N
46°9'30"N
46°9'0"N
46°8'30"N
46°8'0"N
46°7'30"N

46°11'0"N
46°10'30"N
46°10'0"N
46°9'30"N
46°9'0"N
46°8'30"N
46°8'0"N
46°7'30"N



Infrared Legend

-  Heat Perimeter
-  Intense Heat
-  Scattered Heat
-  Isolated Heat Sources

IRIN: Kurt Teuber, South Lake Tahoe, CA

115°31'30"W 115°31'0"W 115°30'30"W 115°30'0"W 115°29'30"W 115°29'0"W 115°28'30"W 115°28'0"W 115°27'30"W 115°27'0"W 115°26'30"W 115°26'0"W 115°25'30"W 115°25'0"W 115°24'30"W 115°24'0"W 115°23'30"W 115°23'0"W 115°22'30"W

Source: GeoEye, Earthstar Geographics, CNES/Airbus DS, USDA, USGS, AeroGRID, IGN, and the GIS User Community