







Arrastra Creek Incident
MT-HLF-000166
Infrared Map

Imagery Date: 7/23/2017 @ 0128 MDT
Interpreted Acres: 2,430 acres
IRIN: Maximillian Wahlberg



Legend

-  Isolated Heat
-  Heat Perimeter
-  Intense Heat
-  Scattered Heat

Source: Esri, DigitalGlobe, GeoEye, Earthstar Geographics, CNES/Airbus DS, USDA, USGS, AEX, Getmapping, Aerogrid, IGN, IGP, swisstopo, and the GIS User Community

0 0.25 0.5 Miles