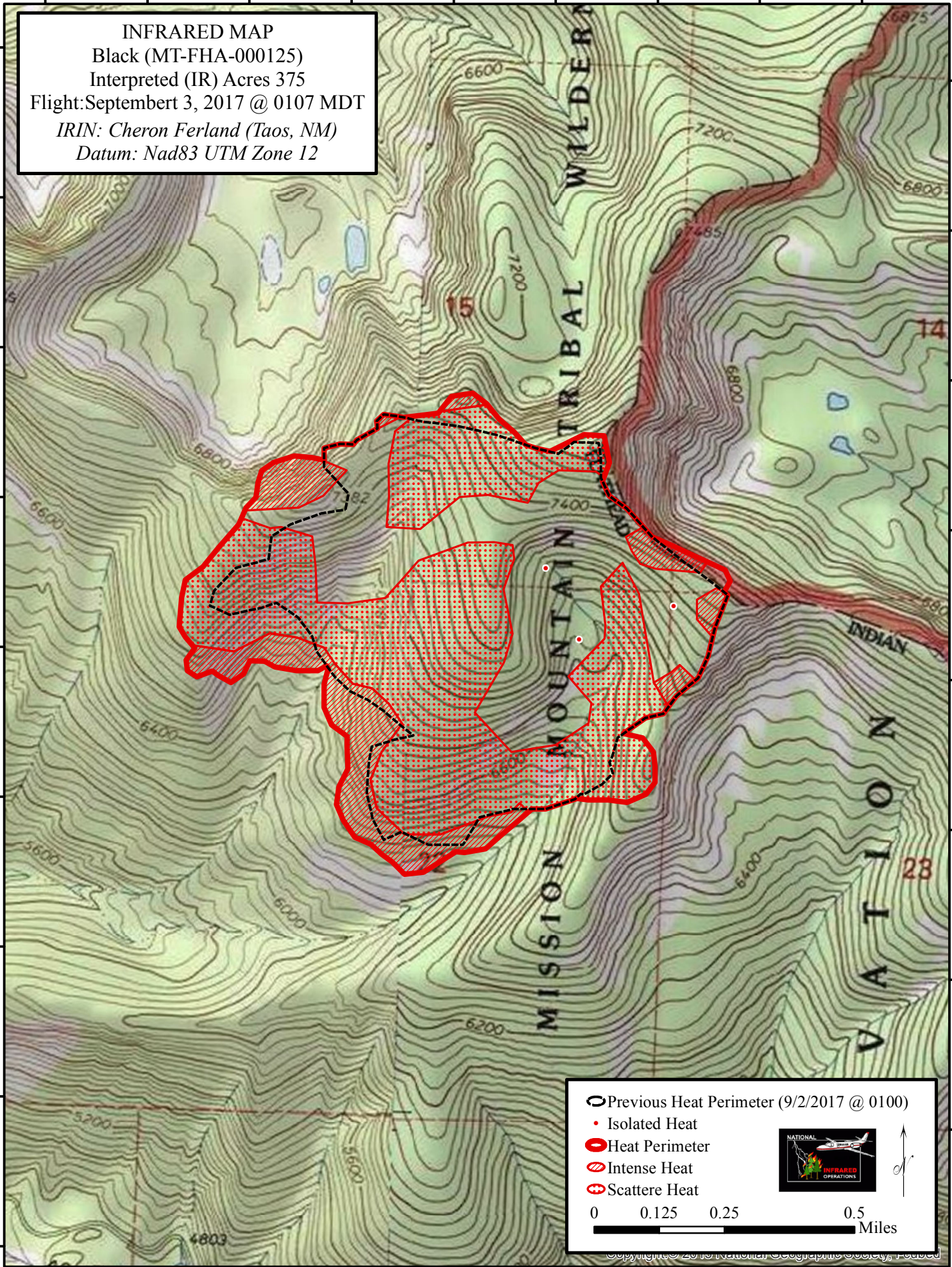


113°46'0"W 113°45'45"W 113°45'30"W 113°45'15"W 113°45'0"W 113°44'45"W 113°44'30"W 113°44'15"W 113°44'0"W

47°14'15"N  
47°14'0"N  
47°13'45"N  
47°13'30"N  
47°13'15"N  
47°13'0"N  
47°12'45"N  
47°12'30"N  
47°12'15"N



47°14'15"N  
47°14'0"N  
47°13'45"N  
47°13'30"N  
47°13'15"N  
47°13'0"N  
47°12'45"N  
47°12'30"N  
47°12'15"N

**INFRARED MAP**  
Black (MT-FHA-000125)  
Interpreted (IR) Acres 375  
Flight: Septembert 3, 2017 @ 0107 MDT  
IRIN: Cheron Ferland (Taos, NM)  
Datum: Nad83 UTM Zone 12



- Previous Heat Perimeter (9/2/2017 @ 0100)
- Isolated Heat
- Heat Perimeter
- Intense Heat
- Scattered Heat

0 0.125 0.25 0.5 Miles

113°45'45"W 113°45'30"W 113°45'15"W 113°45'0"W 113°44'45"W 113°44'30"W 113°44'15"W 113°44'0"W 113°43'45"W