

113°46'0"W

113°45'30"W

113°45'0"W

113°44'30"W

113°44'0"W

INFRARED MAP
 Black (MT-FHA-000125)
 Interpreted (IR) Acres 466
 Flight: Septembert 3, 2017 @ 2320 MDT
 IRIN: Cheron Ferland (Taos, NM)
 Datum: Nad83 UTM Zone 12

47°14'0"N

47°13'30"N

47°13'0"N

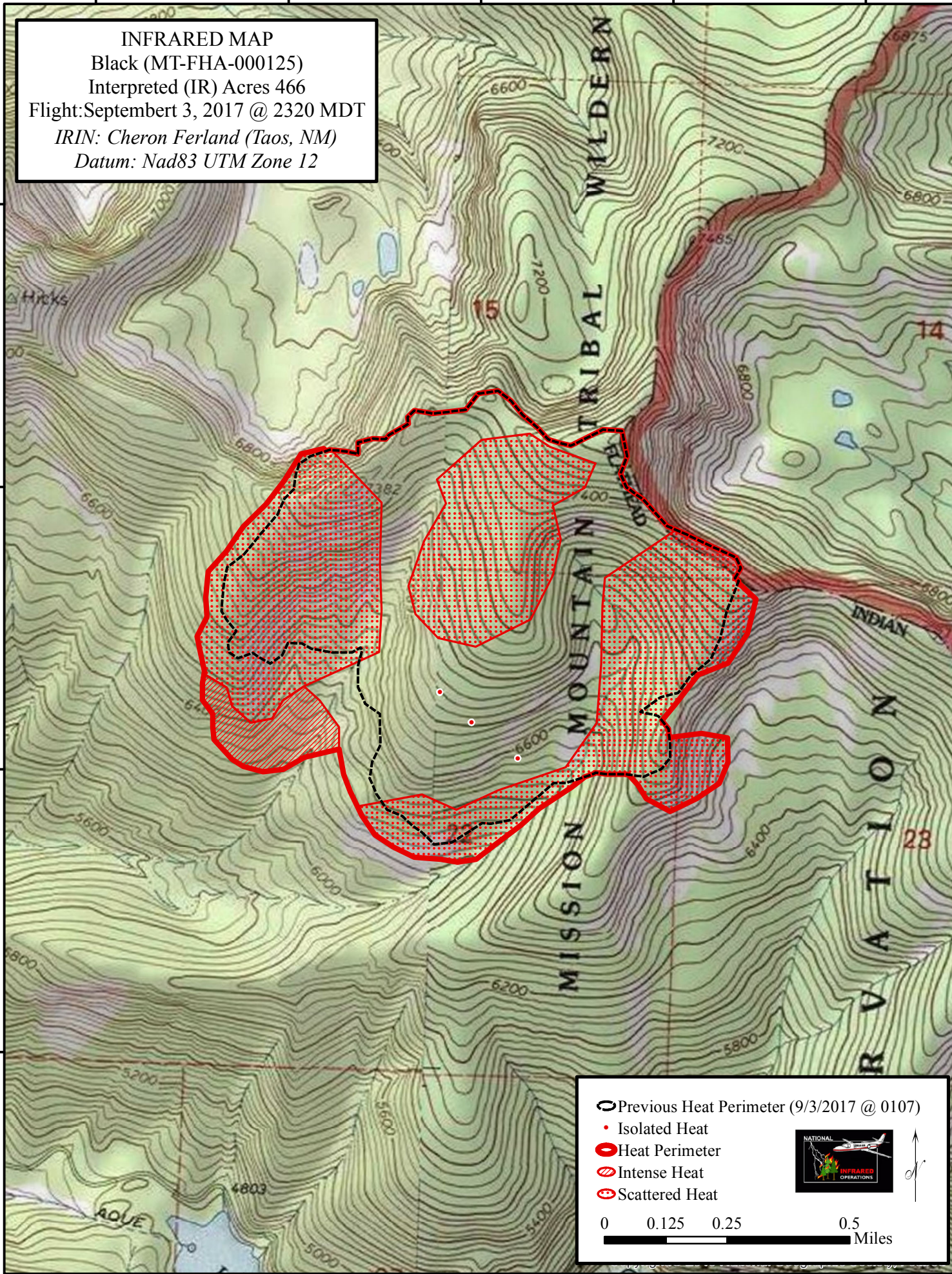
47°12'30"N






47°14'0"N


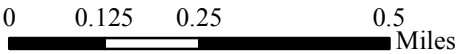
47°13'30"N

47°13'0"N

47°12'30"N



 Previous Heat Perimeter (9/3/2017 @ 0107)
 Isolated Heat
 Heat Perimeter
 Intense Heat
 Scattered Heat

113°46'0"W

113°45'30"W

113°45'0"W

113°44'30"W

113°44'0"W