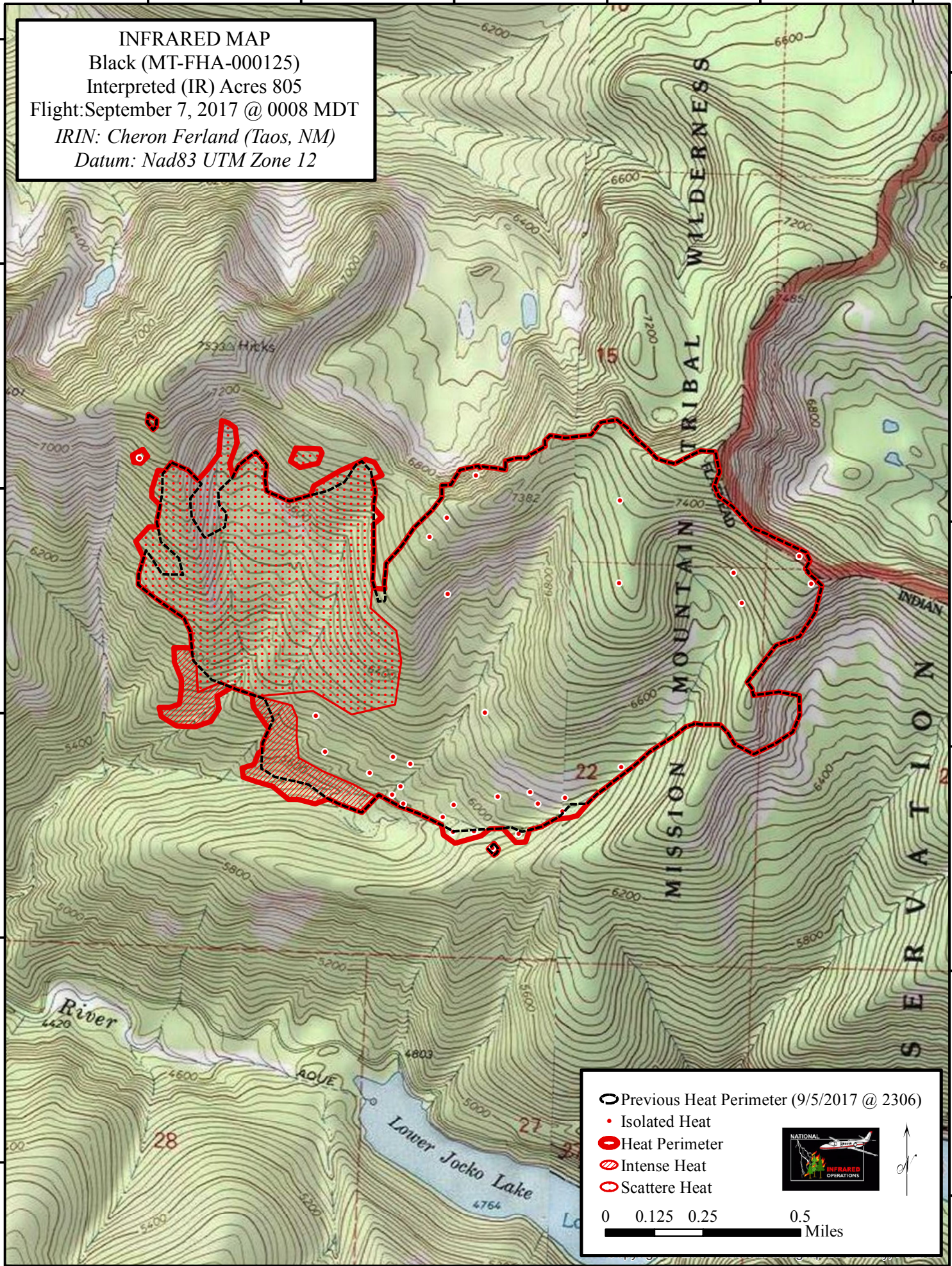




113°46'30"W 113°46'0"W 113°45'30"W 113°45'0"W 113°44'30"W 113°44'0"W

47°14'30"N
47°14'0"N
47°13'30"N
47°13'0"N
47°12'30"N
47°12'0"N

INFRARED MAP
Black (MT-FHA-000125)
Interpreted (IR) Acres 805
Flight: September 7, 2017 @ 0008 MDT
IRIN: Cheron Ferland (Taos, NM)
Datum: Nad83 UTM Zone 12



- Previous Heat Perimeter (9/5/2017 @ 2306)
- Isolated Heat
- Heat Perimeter
- Intense Heat
- Scattered Heat

0 0.125 0.25 0.5 Miles

113°46'30"W 113°46'0"W 113°45'30"W 113°45'0"W 113°44'30"W 113°44'0"W