

R11E

R12E

R13E

T7N

T7N

T6N

T6N

T5N



T5N

R11E

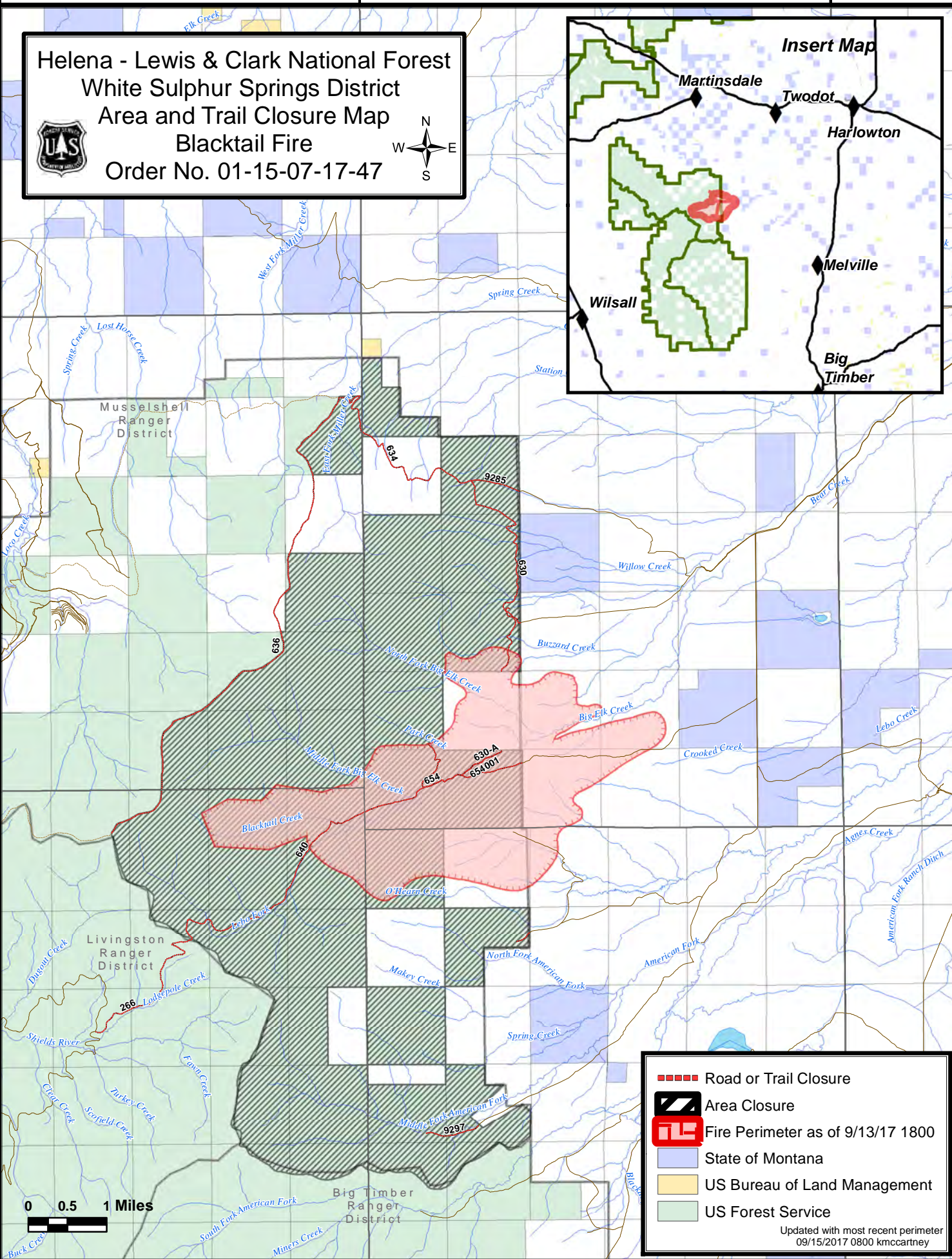
R12E

R13E

Helena - Lewis & Clark National Forest  
 White Sulphur Springs District  
 Area and Trail Closure Map  
 Blacktail Fire  
 Order No. 01-15-07-17-47

**Insert Map**



-  Road or Trail Closure
-  Area Closure
-  Fire Perimeter as of 9/13/17 1800
-  State of Montana
-  US Bureau of Land Management
-  US Forest Service

Updated with most recent perimeter  
 09/15/2017 0800 kmccartney

