




## Blue Bay MT-FHA-000146 Infrared Heat Sources






IR Interpreter: Buck Buchanan  
 Interpreted Acres: 490  
 Date: 09/03/2017  
 Time Imagery Flown: 0100 hrs. MDT







0.10.05 0 0.1 0.2 0.3 0.4 Miles

-  Heat Perimeter
  -  Intense Heat
  -  Scattered Heat
  -  Isolated Heat Sources
  -  Previous Heat Perimeter
- NAD 1983 UTM Zone 11

Source: Esri, DigitalGlobe, GeoEye, Earthstar Geographics, CNES/Airbus DS, USDA, AeroGRID, IGN, SIA, Swire