




 Heat Perimeter
 Isolated Heat Sources
 Previous Heat Perimeter
 NAD 1983 UTM Zone 11

Blue Bay MT-FHA-000146 Infrared Heat Sources

IR Interpreter: Buck Buchanan
 Interpreted Acres: 490
 Date: 09/09/2017
 Time Imagery Flown: 2145 hrs. MDT



0 0.1 0.2 0.3 0.4 Miles

114°2'0"W 114°1'30"W 114°1'0"W 114°0'30"W 114°0'0"W 113°59'30"W 113°59'0"W 113°58'30"W

47°50'30"N 47°50'0"N 47°49'30"N

47°50'30"N 47°50'0"N 47°49'30"N