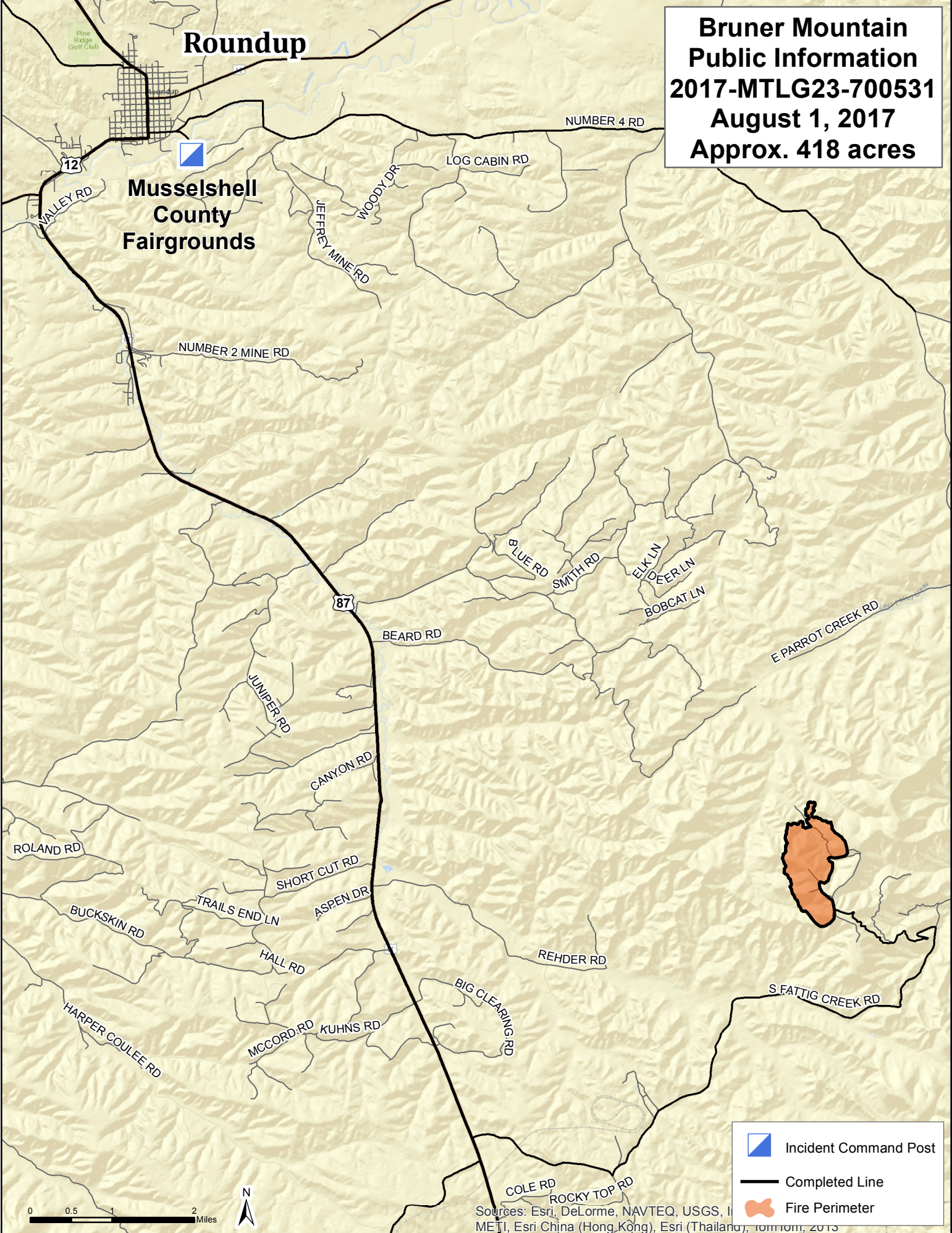





**Bruner Mountain
Public Information
2017-MTLG23-700531
August 1, 2017
Approx. 418 acres**

Roundup

**Musselshell
County
Fairgrounds**



-  Incident Command Post
-  Completed Line
-  Fire Perimeter

Sources: Esri, DeLorme, NAVTEQ, USGS, I
METI, Esri China (Hong Kong), Esri (Thailand), 2013