






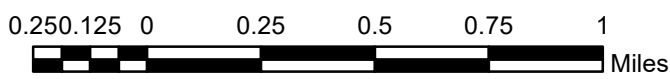
Source: Esri, DigitalGlobe, GeoEye, Earthstar Geographics, CNES/Airbus DS, USDA, USGS, AeroGRID, IGN, and the GIS User Community

	Heat Perimeter	
	Intense Heat	
	Scattered Heat	
	Isolated Heat Sources	
NAD 1983 UTM Zone 11		

Buck

ID-IPF-000439

Infrared Heat Sources



IR Interpreter: Buck Buchanan
 Interpreted Acres: 1,076
 Date: 09/04/2017
 Time Imagery Flown: 0011 hrs. PDT