






Source: Esri, DigitalGlobe, GeoEye, Earthstar Geographics, CNES/Airbus DS, USDA, USGS, AeroGRID, IGN, and the GIS User Community

| | | |
|---|-----------------------|---|
|  | Heat Perimeter |  |
|  | Intense Heat | |
|  | Scattered Heat | |
|  | Isolated Heat Sources | |
| NAD 1983 UTM Zone 11 | | |

Buck

ID-IPF-000439

Infrared Heat Sources



IR Interpreter: Buck Buchanan
 Interpreted Acres: 1,495
 Date: 09/06/2420
 Time Imagery Flown: 2029 hrs. PDT

