






Source: Esri, DigitalGlobe, GeoEye, Earthstar Geographics, CNES/Airbus DS, USDA, USGS, AeroGRID, IGN, and the GIS User Community

-  Heat Perimeter
-  Intense Heat
-  Scattered Heat
-  Isolated Heat Sources



NAD 1983 UTM Zone 11

## Buck ID-IPF-000439 Infrared Heat Sources



IR Interpreter: Buck Buchanan  
 Interpreted Acres: 1,660  
 Date: 09/08/2420  
 Time Imagery Flown: 2050 hrs. PDT

