







Source: Esri, DigitalGlobe, GeoEye, Earthstar Geographics, CNES/Airbus DS, USDA, USGS, AeroGRID, IGN, and the GIS User Community

-  Heat Perimeter
-  Intense Heat
-  Scattered Heat
-  Isolated Heat Sources
-  Previous Heat Perimeter



NAD 1983 UTM Zone 11

## Buck ID-IPF-000439 Infrared Heat Sources



**IR Interpreter: Buck Buchanan**  
**Interpreted Acres: 1,744**  
**Date: 09/09/2020**  
**Time Imagery Flown: 2055 hrs. PDT**