



114°40'0"W 114°39'30"W 114°39'0"W 114°38'30"W 114°38'0"W 114°37'30"W 114°37'0"W 114°36'30"W 114°36'0"W

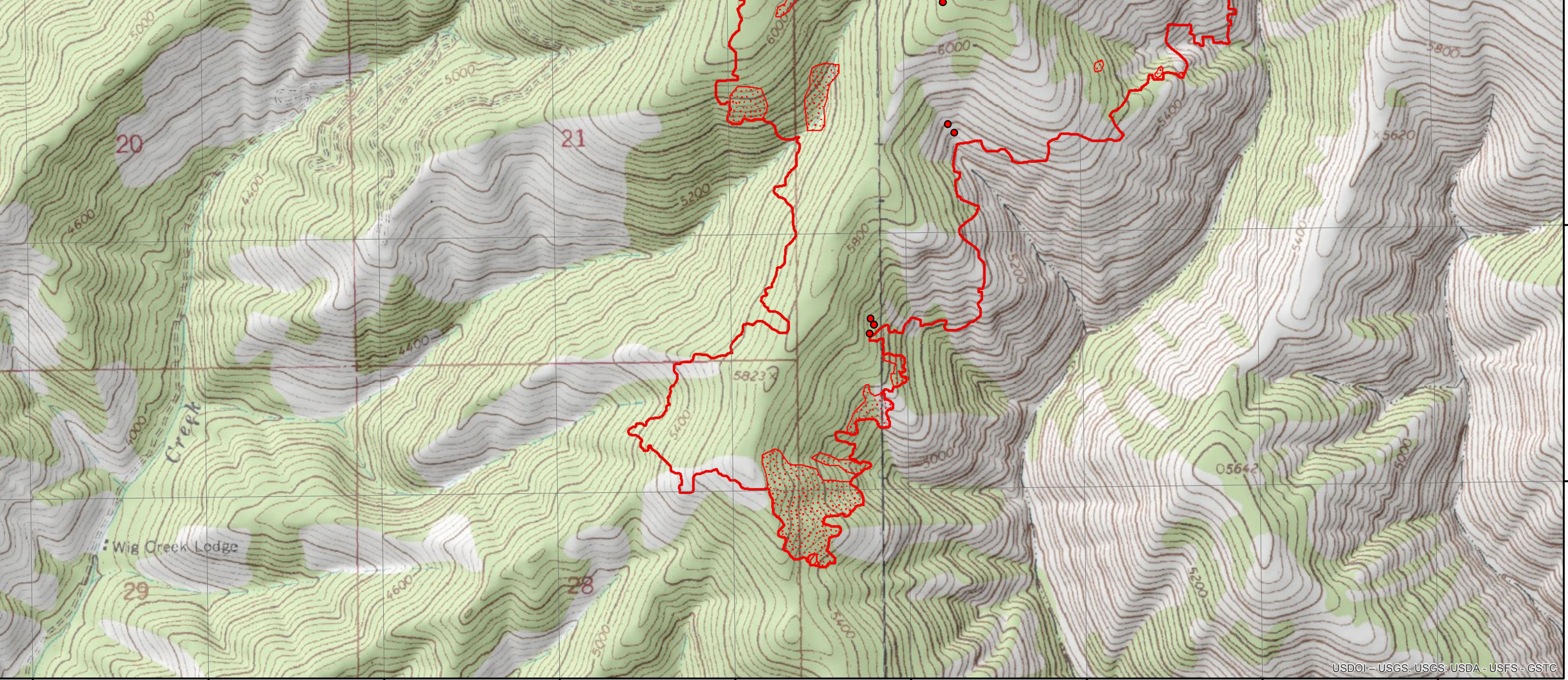
Burdette Fire Infrared Map
 Thermal Image Aquired 7/27/2017
 2213 MDT
 Calculated 611 Acres
 Brian Banks IRIN



- Isolated Heat
- ▭ Heat Perimeter
- ▨ Intense Heat
- ▤ Scattered Heat



0.2 0.1 0 0.2 0.4 0.6 Miles



114°40'0"W 114°39'30"W 114°39'0"W 114°38'30"W 114°38'0"W 114°37'30"W 114°37'0"W 114°36'30"W 114°36'0"W