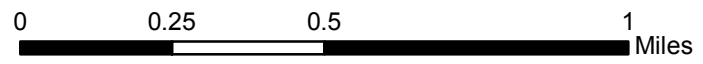





**INFRARED MAP**  
**Burdette (MT-MDC-001330)**  
**Flight: August 12, 2017 @ 2235 MDT**  
**Acres - 649**  
**Change in Acres from last IR Perimeter - 2 Acres**  
**IRIN - Nate Yorgason**



**Legend**

-  08/12/2017 2234 Burdette IR Heat Perimeter
-  Scattered Heat
-  Isolated Heat Sources

Copyright © 2013 National Geographic Society, i-cubed