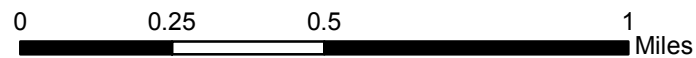




Source: Esri, DigitalGlobe, GeoEye, Earthstar Geographics, CNES/Airbus DS, USDA, USGS, AEX, Getmapping, Aerogrid, IGN, IGP, swisstopo, and the GIS User Community



INFRARED MAP
Burdette (MT-MDC-001330)
Flight: August 13, 2017 @ 2252 MDT
Acres - 649
Change in Acres from last IR Perimeter - 0 Acres
IRIN - Nate Yorgason



Legend

-  08/12/2017 2252 Burdette IR Heat Perimeter
-  Isolated Heat Sources