

114°39'W

114°38'W

114°37'W

114°36'W

114°35'W

Burdette Fire
 MT-LNF-001330
 Heat Acres: 655
 Infrared Interpretation
 Imagery Date:
 2017/09/02 2124 Hrs



1:15,000






46°53'N

46°53'N

46°52'N


46°52'N



-  Heat Perimeter
-  Intense Heat Areas
-  Isolated Heat Sources

NAD 1983 UTM Zone 11N

IRIN: Kyle Felker
 Map produced:
 9/2/2017 2123 hrs



Source: Esri, DigitalGlobe, GeoEye, Earthstar Geographics, CNES/Airbus DS, USDA, USGS, AeroGRID, IGN, and the GIS User Community

114°39'W

114°38'W

114°37'W

114°36'W

114°35'W