






115°29'30"W 115°28'30"W 115°27'30"W 115°26'30"W 115°25'30"W 115°24'30"W 115°23'30"W 115°22'30"W 115°21'30"W 115°20'30"W 115°19'30"W 115°18'30"W 115°17'30"W 115°16'30"W 115°15'30"W 115°14'30"W 115°13'30"W 115°12'30"W 115°11'30"W 115°10'30"W 115°9'30"W

49°23'30"N 49°22'30"N 49°21'30"N 49°20'30"N 49°19'30"N 49°18'30"N 49°17'30"N 49°16'30"N 49°15'30"N 49°14'30"N 49°13'30"N 49°12'30"N 49°11'30"N 49°10'30"N 49°09'30"N 49°08'30"N 49°07'30"N 49°06'30"N 49°05'30"N 49°04'30"N 49°03'30"N 49°02'30"N 49°01'30"N 49°00'30"N 49°00'00"N 48°59'30"N 48°59'00"N 48°58'30"N 48°58'00"N 48°57'30"N 48°57'00"N 48°56'30"N 48°56'00"N 48°55'30"N 48°55'00"N 48°54'30"N 48°54'00"N



49°23'30"N 49°22'30"N 49°21'30"N 49°20'30"N 49°19'30"N 49°18'30"N 49°17'30"N 49°16'30"N 49°15'30"N 49°14'30"N 49°13'30"N 49°12'30"N 49°11'30"N 49°10'30"N 49°09'30"N 49°08'30"N 49°07'30"N 49°06'30"N 49°05'30"N 49°04'30"N 49°03'30"N 49°02'30"N 49°01'30"N 49°00'30"N 49°00'00"N 48°59'30"N 48°59'00"N 48°58'30"N 48°58'00"N 48°57'30"N 48°57'00"N 48°56'30"N 48°56'00"N 48°55'30"N 48°55'00"N 48°54'30"N 48°54'00"N

 Heat Perimeter
 Intense Heat
 Scattered Heat
 Isolated Heat Sources
 Previous Heat Perimeter
 NAD 1983 UTM Zone 11




**Caribou
MT-KNF-000174
Infrared Heat Sources**

IR Interpreter: Buck Buchanan
 Interpreted Acres: 19,985
 Date: 09/05/2017
 Time Imagery Flown: 2143 hrs. MDT

0.550.275 0 0.55 1.1 1.65 2.2



Miles

Source: Esri, DigitalGlobe, GeoEye, Earthstar Geographics, CNES/Air

115°29'30"W 115°28'30"W 115°27'30"W 115°26'30"W 115°25'30"W 115°24'30"W 115°23'30"W 115°22'30"W 115°21'30"W 115°20'30"W 115°19'30"W 115°18'30"W 115°17'30"W 115°16'30"W 115°15'30"W 115°14'30"W 115°13'30"W 115°12'30"W 115°11'30"W 115°10'30"W 115°9'30"W