

# IA Planning

## Caribou







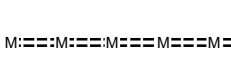

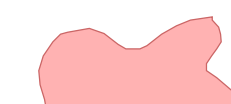






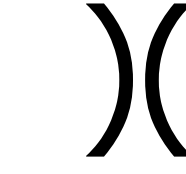





### MT-KNF-174

09/03/2017

# 13,797 acres

as of 09/03, 0229

### Legend

-  State of Montana
-  Lincoln Structures
- OWNER**
-  FS
-  MT\_State
-  Other\_Private
-  Water
-  Masticated Roads
-  Open Roads
-  Fire Perimeter
-  TFR
-  Dip Site
-  Drop Point
-  Helispot
-  Repeater
-  Staging Area
-  Division Break
-  Uncontrolled Fire Edge
-  Completed Dozer Line
-  Isolated Heat Source
-  Scattered Heat
-  Intense Heat

**\*Initial response to be coordinated w/ Kootenai Dispatch to be based on fire fighter safety and values at risk.**

