
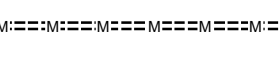

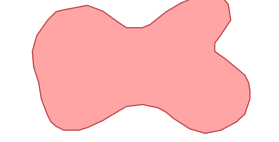










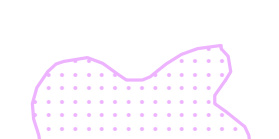



# BRIEFING MAP

Caribou  
MT-KNF-174  
09/03/2017

13,797 acres  
as of 9/03, 0310

## Legend

-  State of Montana
-  Masticated Roads
-  Open Roads
-  Fire Perimeter
-  Closure Area
-  Dip Site
-  Drop Point
-  Helispot
-  Repeater
-  Staging Area
-  Division Break
-  Uncontrolled Fire Edge
-  Completed Dozer Line
-  Isolated Heat Source
-  Scattered Heat
-  Intense Heat

