











**PROGRESSION  
MAP**

**Caribou**

**MT-KNF-174  
09/05/2017**

**19,070 acres**  
17,089 acres US  
1,981 acres CAN  
as of 09/05/17 @ 0254

**Legend**

-  20170905: 2,258 acres
-  20170904: 3,015 acres
-  20170903: 6,889 acres
-  20170902: 2,090 acres
-  20170831: 1,535 acres
-  20170830: 645 acres
-  20170829: 1,418 acres
-  20170826: 431 acres
-  20170824 : 806 acres
-  International Border

