

# IA Planning




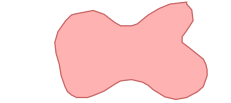





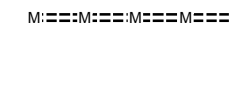












## Caribou

### MT-KNF-174

09/06/2017

19,985 acres  
 17,897 acres (US)  
 2,088 acres (CAN)  
 as of 9/05, 2143

#### Legend

-  International Border
-  FS Ownership
-  Private Ownership
-  Fire Perimeter
-  Closure Area
-  TFR
-  Lincoln Structures
-  Genetic Presentation Plots
-  S. Fork Young Cr Trail
-  Masticated Roads
-  Open Roads
-  Drop Point
-  Helispot
-  Mobile Weather Unit
-  Pump
-  Repeater
-  Division Break
-  Uncontrolled Fire Edge
-  Completed Dozer Line
-  Isolated Heat Source
-  Scattered Heat
-  Intense Heat

**\*Initial response to be coordinated w/ Kootenai Dispatch to be based on fire fighter safety and values at risk.**

