

# INFORMATION MAP




## Caribou Fire

### MT-KNF-174

#### 09/13/2017

- |                                                                                                                                                                        |                                                                                                                                                   |                                                                                                                                                                                                                             |                                                                                                                                                                                                                                                                                                                    |                                                                                                                                                                 |                                                                                                                                                                                              |
|------------------------------------------------------------------------------------------------------------------------------------------------------------------------|---------------------------------------------------------------------------------------------------------------------------------------------------|-----------------------------------------------------------------------------------------------------------------------------------------------------------------------------------------------------------------------------|--------------------------------------------------------------------------------------------------------------------------------------------------------------------------------------------------------------------------------------------------------------------------------------------------------------------|-----------------------------------------------------------------------------------------------------------------------------------------------------------------|----------------------------------------------------------------------------------------------------------------------------------------------------------------------------------------------|
| <ul style="list-style-type: none"> <li>Lincoln Structures</li> <li>Fire Perimeter</li> <li>Water Bodies</li> <li>Closure Area</li> <li>International Border</li> </ul> | <ul style="list-style-type: none"> <li>County</li> <li>Other State</li> <li>Private</li> <li>State Highway</li> <li>Converted to Trail</li> </ul> | <ul style="list-style-type: none"> <li>Decommissioned</li> <li>Impassable to Motorized Vehicles</li> <li>Restricted/Gated Administrative Use</li> <li>Barriered No Admin Use</li> <li>Open</li> <li>Undetermined</li> </ul> | <ul style="list-style-type: none"> <li>KNF Trails</li> <li>Trail 325, Dodge Summit Trail</li> <li>Completed Dozer Line</li> <li>Completed Line</li> <li>Shaded Fuel Break</li> <li>Brushed Work Completed on Road</li> <li>Completed Hand Line</li> <li>Masticated Road</li> <li>Road as Completed Line</li> </ul> | <ul style="list-style-type: none"> <li>US Contours - 40 ft</li> <li>Canada Contours - 40 ft</li> <li>Canada Roads</li> <li>Closed Roads &amp; Trails</li> </ul> | <ul style="list-style-type: none"> <li>Protection Zones</li> <li>Basin Creek</li> <li>Dodge Creek</li> <li>Spring Creek</li> <li>West Kootenai North</li> <li>West Kootenai South</li> </ul> |
|------------------------------------------------------------------------------------------------------------------------------------------------------------------------|---------------------------------------------------------------------------------------------------------------------------------------------------|-----------------------------------------------------------------------------------------------------------------------------------------------------------------------------------------------------------------------------|--------------------------------------------------------------------------------------------------------------------------------------------------------------------------------------------------------------------------------------------------------------------------------------------------------------------|-----------------------------------------------------------------------------------------------------------------------------------------------------------------|----------------------------------------------------------------------------------------------------------------------------------------------------------------------------------------------|

N

0 1 2 3 Miles

Projection: UTM Zone 11N, Datum: NAD83

**23,187 acres**  
**20,610 acres US**  
**2,577 acres CAN**  
 as of 09/11/2017 @ 2046

