

# INFORMATION MAP

## Caribou Fire




### MT-KNF-174

### 09/14/2017

- |                      |                    |                                     |                                |                         |
|----------------------|--------------------|-------------------------------------|--------------------------------|-------------------------|
| Lincoln Structures   | County             | Decommissioned                      | Completed Dozer Line           | US Contours - 40 ft     |
| Fire Perimeter       | Other State        | Impassable to Motorized Vehicles    | Completed Line                 | Canada Contours - 40 ft |
| Water Bodies         | Private            | Restricted/Gated Administrative Use | Shaded Fuel Break              | Canada Roads            |
| Closure Area         | State Highway      | Barriered No Admin Use              | Brushed Work Completed on Road | Closed Roads & Trails   |
| International Border | Converted to Trail | Open                                | Completed Hand Line            |                         |
|                      |                    | Undetermined                        | Masticated Road                |                         |
|                      |                    |                                     | Road as Completed Line         |                         |

- #### Protection Zones
- Basin Creek
  - Dodge Creek
  - Spring Creek
  - West Kootenai North
  - West Kootenai South

N

0 1 2 3 Miles

Projection: UTM Zone 11N, Datum: NAD83

**24,127 acres**  
**21,477 acres US**  
**2,650 acres CAN**  
 as of 09/13/2017 2018 IR

