

INFORMATION MAP




Caribou Fire

MT-KNF-174

09/15/2017

<ul style="list-style-type: none">Lincoln StructuresFire PerimeterWater BodiesClosure AreaInternational Border	<ul style="list-style-type: none">CountyOther StatePrivateState HighwayConverted to Trail	<ul style="list-style-type: none">DecommissionedImpassable to Motorized VehiclesRestricted/Gated Administrative UseBarriered No Admin UseOpenUndetermined	<ul style="list-style-type: none">Trail 325, Dodge Summit TrailCompleted Dozer LineCompleted LineShaded Fuel BreakBrushed Work Completed on RoadCompleted Hand LineMasticated RoadRoad as Completed Line	<ul style="list-style-type: none">US Contours - 40 ftCanada Contours - 40 ftCanada RoadsClosed Roads & Trails	<ul style="list-style-type: none">Protection ZonesBasin CreekDodge CreekSpring CreekWest Kootenai NorthWest Kootenai South
--	---	--	---	--	---

N



0 1 2 3 Miles

Projection: UTM Zone 11N, Datum: NAD83

24,127 acres
21,477 acres US
2,650 acres CAN
as of 09/13/2017 2018 IR

