

INFORMATION MAP



Caribou Fire

MT-KNF-174


- | | | | |
|----------------------|--------------------|-------------------------------------|--------------------------------|
| Lincoln Structures | County | Decommissioned | Trail 325, Dodge Summit Trail |
| Fire Perimeter | Other State | Impassable to Motorized Vehicles | Completed Hand Line |
| Water Bodies | Private | Restricted/Gated Administrative Use | Completed Dozer Line |
| Closure Area | State Highway | Barriered No Admin Use | Completed Line |
| International Border | Converted to Trail | Open | Shaded Fuel Break |
| | | Undetermined | Brushed Work Completed on Road |
| | | | Masticated Road |
| | | | Road as Completed Line |

- #### Protection Zones
- Basin Creek
 - Dodge Creek
 - Spring Creek
 - West Kootenai North
 - West Kootenai South

N

VanBroeke Type 3 Team



Projection: UTM Zone 11N, Datum: NAD83

24,753 acres
21,992 acres US
2,761 acres CAN
 as of IR for 09/16/2017

