

INFORMATION MAP

Caribou Fire

MT-KNF-174

09/11/2017




- Lincoln Structures
- Fire Perimeter
- Water Bodies
- Closure Area
- International Border

- ### Road Types
- County
 - Other State
 - Private
 - State Highway
 - Converted to Trail
 - Decommissioned
 - Impassable to Motorized Vehicles
 - Restricted/Gated Administrative Use
 - Barriered No Admin Use
 - Open
 - Undetermined

- US Contours - 40 ft
- Canada Contours - 40 ft
- Canada Roads
- Closed Roads & Trails

- ### Protection Zones
- Basin Creek
 - Dodge Creek
 - Spring Creek
 - West Kootenai North
 - West Kootenai South

N



0 1 2 3 Miles

Projection: UTM Zone 11N, Datum: NAD83

22,388 acres
19,880 acres US
2,508 acres CAN
as of 09/10/2017 @ 2056

