

INFORMATION MAP



Caribou Fire

MT-KNF-174


09/23/2017 - 9/26/2017

<ul style="list-style-type: none">Lincoln StructuresFire PerimeterWater BodiesClosure AreaInternational Border	<ul style="list-style-type: none">CountyOther StatePrivateState HighwayConverted to Trail	<ul style="list-style-type: none">DecommissionedImpassable to Motorized VehiclesRestricted/Gated Administrative UseBarriered No Admin UseOpenUndetermined	<ul style="list-style-type: none">Trail 325, Dodge Summit TrailCompleted Hand LineCompleted Dozer LineShaded Fuel BreakBrushed Work Completed on RoadMasticated RoadRoad as Completed Line	<ul style="list-style-type: none">US Contours - 40 ftCanada Contours - 40 ftCanada RoadsClosed Roads & Trails	<ul style="list-style-type: none">Basin CreekDodge CreekSpring CreekWest Kootenai NorthWest Kootenai South
--	---	--	--	--	--

N



VanBroeke
Type 3 Team



Projection: UTM Zone 11N, Datum: NAD83

24,753 acres
21,992 acres US
2,761 acres CAN
as of IR for 09/16/2017

