

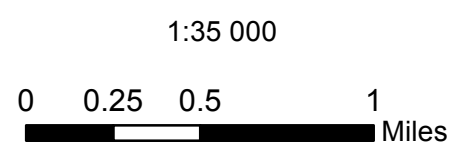
Source: Esri, DigitalGlobe, GeoEye, Earthstar Geographics, CNES/Airbus DS, USDA, USGS, AeroGRID, IGN, and the GIS User Community




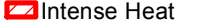


IR Interpreter - Jeff 'Bunk' Twiss

Est. Size: 3,074 acres (heat perimeter)
321 acre increase since 9/02

Chute Creek
ID-NCF-000582
IR Map
Flown: September 04, 0137 hrs MDT



Legend

-  Heat Perimeter
-  Intense Heat
-  Scattered Heat
-  Isolated Heat Source