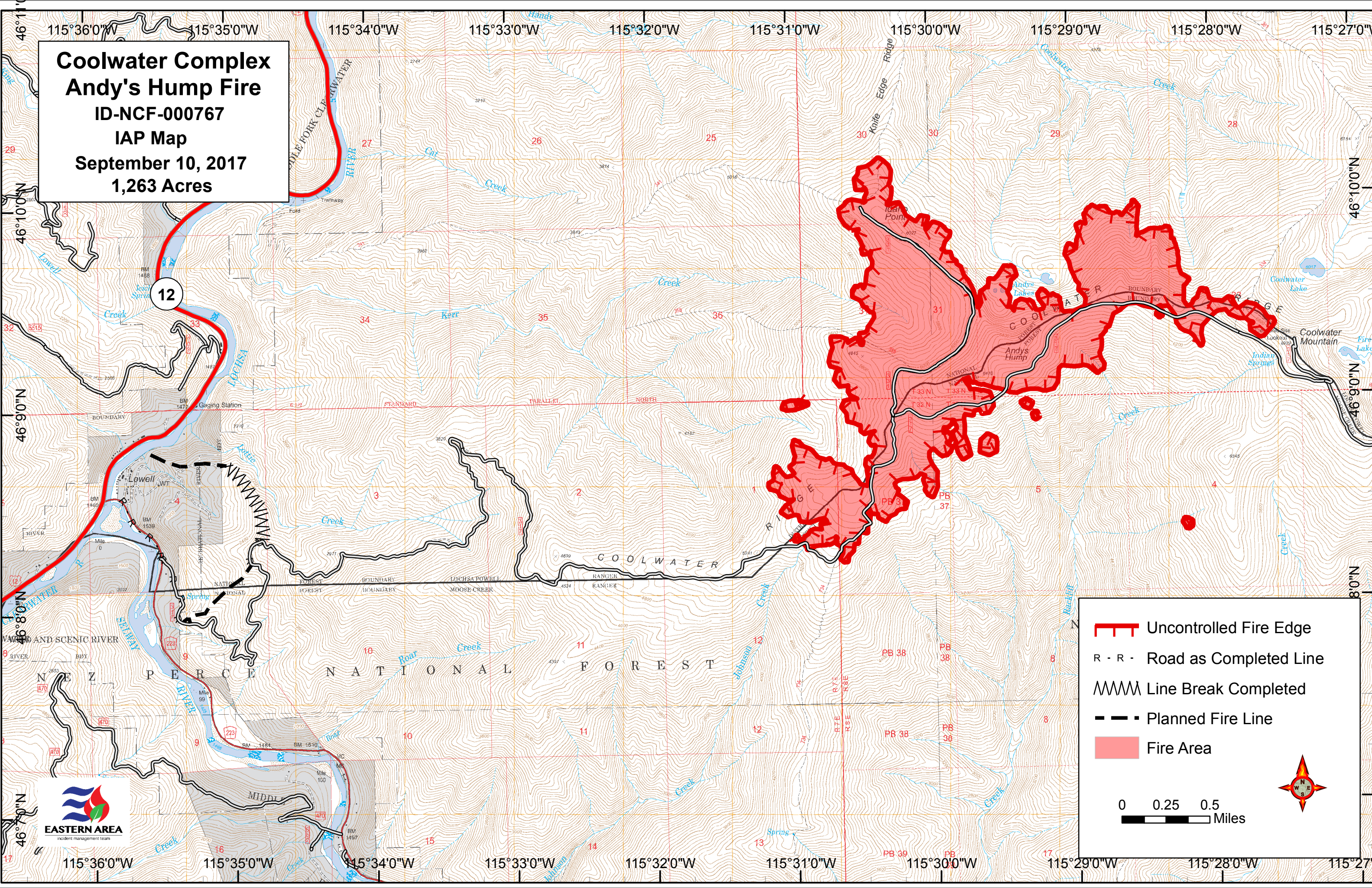

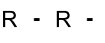





**Coolwater Complex
Andy's Hump Fire
ID-NCF-000767
IAP Map
September 10, 2017
1,263 Acres**



-  Uncontrolled Fire Edge
-  Road as Completed Line
-  Line Break Completed
-  Planned Fire Line
-  Fire Area

0 0.25 0.5 Miles

