







BRIEFING MAP

CORRAL CREEK FIRE

ID-CMS-000333

JULY 17, 2017

1665 ACRES

-  Roads
-  Isolated Heat
-  Scattered Heat
-  Uncontrolled Line
-  BLM
-  Private



NAD 1983



Created by C DeLay 7/17/2017 6:50:15 PM

