





IAP MAP

CORRAL CREEK FIRE

ID-CMS-000333

JULY 17, 2017

1665 ACRES

-  Roads
-  Isolated Heat
-  Scattered Heat
-  Uncontrolled Line

ANDROID INSTRUCTIONS
open PDF Maps, click on + at bottom right to add map, then click the orange download button, click on mini QR code icon at top right of screen to access camera, scan code, click on desired daily folder to access



open PDF Maps, click on + to add map, click on mini QR code icon at top right of screen to access camera, scan code, click on desired daily folder to access maps, click on desired map to download



NAD 1983

