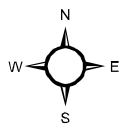






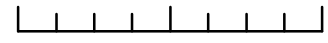


Bob Marshall Wilderness Complex
USFS Region One
Crucifixion Creek Fire
5,670 acres
9/2/2017



-  Electronic Sites
-  Trails
-  Management Action Point
-  Uncontrolled Fire Edge
-  Event Polygon

0 0.5 1 2 Miles



Source: Esri, DigitalGlobe, GeoEye, Earthstar Geographics, CNES/Airbus DS, USDA, USGS, AeroGRID, IGN, and the GIS User Community