
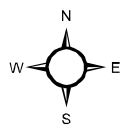


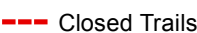
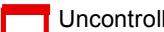

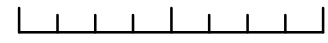


Bob Marshall Wilderness Complex
USFS Region One
Crucifixion Creek Fire
5,670 acres
9/2/2017

-  Electronic Sites
-  Trails
-  Closed Trails
-  Uncontrolled Fire Edge
-  Active Fire

0 0.5 1 2 Miles



USGS The National Map: National Boundaries Dataset, 3DEP Elevation Program, Geographic Names Information System, National Hydrography Dataset, National Land Cover Database, National Structures Dataset, and National Transportation Dataset; U.S. Census Bureau - TIGER/Line and USFS Road Data