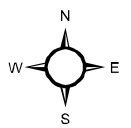




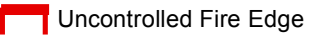
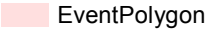


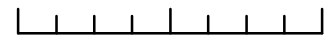
**Helena - Lewis and Clark  
Rocky Mountain Ranger District  
Crucifixion Creek Fire**

**6,062 acres  
9/3/2017**



-  Electronic Sites
-  Trails
-  Closed Trails
-  Management Action Point
-  Uncontrolled Fire Edge
-  Event Polygon

0 0.5 1 2 Miles



Source: Esri, DigitalGlobe, GeoEye, Earthstar Geographics, CNES/Airbus DS, USDA, USGS, AeroGRID, IGN, and the GIS User Community