
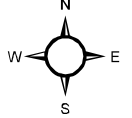











Bob Marshall Wilderness Complex Northern Half USFS Region One Fire Closures Thursday 9/7/2017

-  Fire Locations
-  Trail Closures
-  Trails
-  Ranger District Boundaries
-  Lakes
-  Streams
-  Wilderness Boundary - BMWC
-  Cities and Towns
-  Major Highways

0 2.5 5 10 Miles

USGS, NGA, NASA, CGIAR, Robinson, NCEAS, NES, OS, NIMA, GeoData, reisen and the GIS User Community