
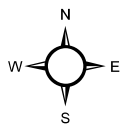












Helena - Lewis and Clark NF
Rocky Mountain Ranger District
USFS Region One
Operation Map 9/9/2017
 Crucifixion Creek Fire
 9,301 acres (IR 9/9 @0003)
 Strawberry Fire 1,554 acres (IR 9/8 @2358)
 Scalp Fire 11,751 acres (IR 9/8 @2347)
 Dolly Varden 332 acres (IR 9/8 @2347)

Bob Marshall Wilderness Complex
Northern Half
USFS Region One
Fire Closures
Saturday 9/9/2017

-  Area Closures
-  FirePoints
-  Trail Closures
-  Trails
-  Ranger District Boundaries
-  Lakes
-  Streams
-  Wilderness Boundary - BMWC
-  Cities and Towns
-  Major Highways

0 2.5 5 10 Miles

Sources: Esri, DeLorme, NAVTEQ