
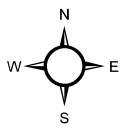












Crucifixion Creek Fire: 9,484 acres  
 Strawberry Fire: 3,524  
 Scalp Fire: 12,642 acres  
 Dolly Varden Fire: 332 acres

**Bob Marshall Wilderness Complex**  
**Northern Half**  
**USFS Region One**  
**Fire Closures**  
**Sunday 9/10/2017**

-  Fire Perimeters
-  Area Closures
-  Trail Closures
-  Trails
-  Ranger District Boundaries
-  Lakes
-  Streams
-  Wilderness Boundary - BMWC
-  Cities and Towns
-  Major Highways

0 1.75 3.5 7 Miles

Sources: Esri, USGS, NOAA