













Crucifixion Creek Fire: 9,484 acres
Strawberry Fire: 3,524
Scalp Fire: 12,642 acres
Dolly Varden Fire: 332 acres

Bob Marshall Wilderness Complex
Northern Half
USFS Region One
Fire Closures
Sunday 9/10/2017

-  Area Closures
-  Fire Points
-  Trail Closures
-  Trails
-  Ranger District Boundaries
-  Lakes
-  Streams
-  Wilderness Boundary - BMWC
-  Cities and Towns
-  Major Highways

0 1.5 3 6 Miles

Sources: Esri, USGS, NOAA