
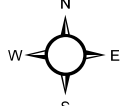












Crucifixion Creek Fire: 9,688 acres  
 Strawberry Fire: 4,912 acres  
 Scalp Fire: 13,303 acres  
 Dolly Varden Fire: 379 acres

### Bob Marshall Wilderness Complex Northern Half USFS Region One Fire Closures Monday 9/11/2017

-  Area Closures
-  Fire Points
-  Trail Closures
-  Trails
-  Ranger District Boundaries
-  Lakes
-  Streams
-  Wilderness Boundary - BMWC
-  Cities and Towns
-  Major Highways

0 2 4 8 Miles

Sources: Esri, DeLorme, NAVTEQ