













Crucifixion Creek Fire: 9,688 acres  
 Strawberry Fire: 4,912 acres  
 Scalp Fire: 13,303 acres  
 Dolly Varden Fire: 379 acres

**Bob Marshall Wilderness Complex**  
**Northern Half**  
**USFS Region One**  
**Fire Closures**  
**Monday 9/11/2017**

-  Area Closures
-  Fire Points
-  Trail Closures
-  Trails
-  Ranger District Boundaries
-  Lakes
-  Streams
-  Wilderness Boundary - BMWC
-  Cities and Towns
-  Major Highways

0 1.75 3.5 7 Miles

Sources: USFS, USGS, NOAA