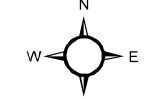













Helena - Lewis and Clark NF
Rocky Mountain Ranger District
IAP 9/15/2017
Crucifixion Fire



	Area Closure
	Trails
	Closed Trails
	Completed Dozer Line
	Management Action Point
	Drop Point
	Helispot
	Lookout
	Repeater
	Staging Area

0 0.5 1 2 Miles

Prepared by Ivy Baker, Sept. 15, 2017, 1300

USGS The National Map: National Boundaries Dataset, 3DEP Elevation Program, Geographic Names Information System, National Hydrography Dataset, National Land Cover Database, National Structures Dataset, and National Transportation Dataset; U.S. Census Bureau - TIGER/Line and USFS Road Data