

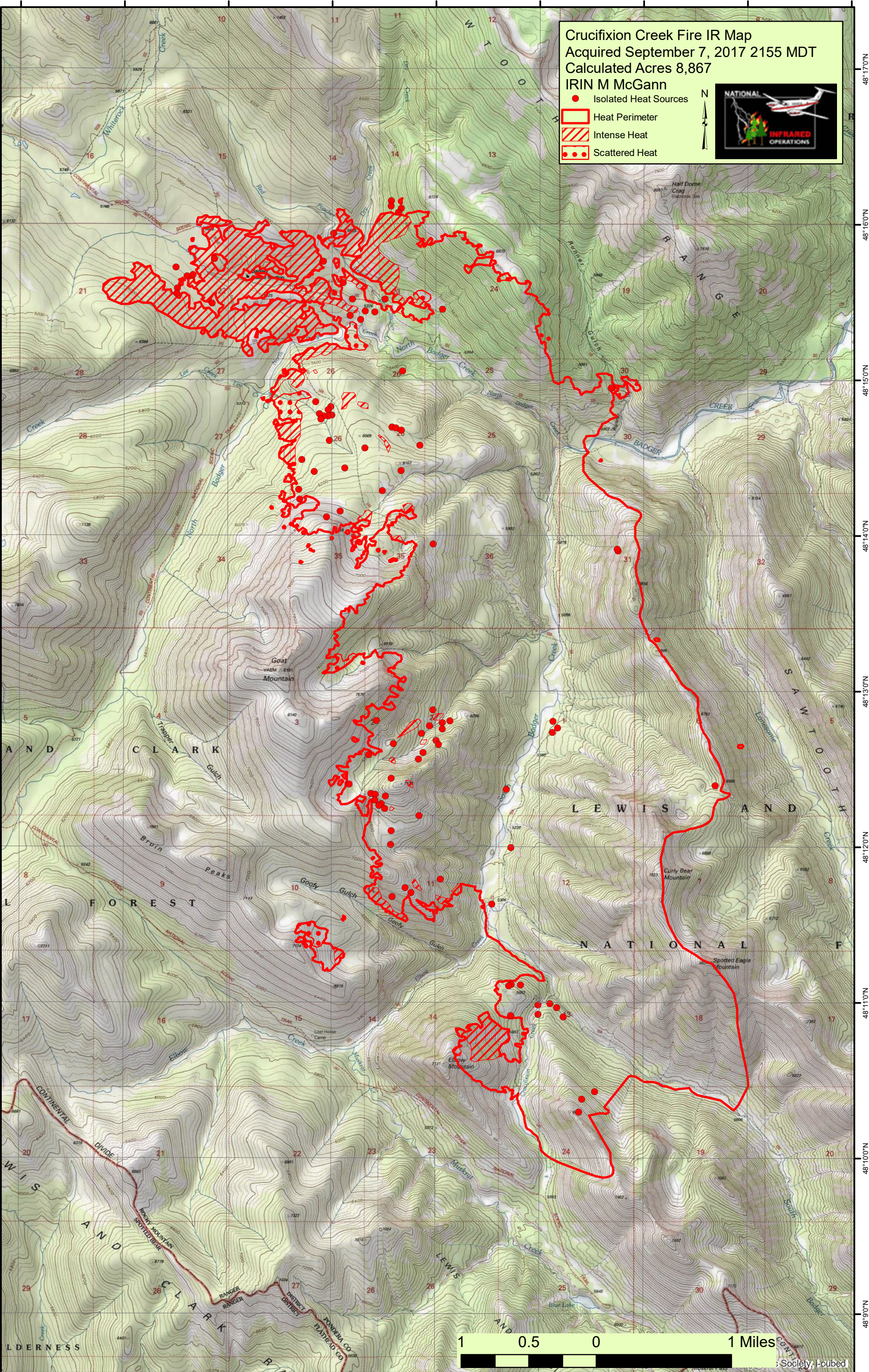


113°11'0"W 113°10'0"W 113°9'0"W 113°8'0"W 113°7'0"W 113°6'0"W 113°5'0"W 113°4'0"W 113°3'0"W

48°17'0"N
48°16'0"N
48°15'0"N
48°14'0"N
48°13'0"N
48°12'0"N
48°11'0"N
48°10'0"N
48°9'0"N

Crucifixion Creek Fire IR Map
 Acquired September 7, 2017 2155 MDT
 Calculated Acres 8,867
 IRIN M McGann

- Isolated Heat Sources
- ▭ Heat Perimeter
- ▨ Intense Heat
- Scattered Heat

113°11'0"W 113°10'0"W 113°9'0"W 113°8'0"W 113°7'0"W 113°6'0"W 113°5'0"W 113°4'0"W 113°3'0"W