

113°11'0"W 113°10'30"W 113°10'0"W 113°9'30"W 113°9'0"W 113°8'30"W 113°8'0"W 113°7'30"W 113°7'0"W 113°6'30"W 113°6'0"W 113°5'30"W 113°5'0"W 113°4'30"W 113°4'0"W 113°3'30"W 113°3'0"W 113°2'30"W





48°17'30"N
48°17'0"N
48°16'30"N
48°16'0"N
48°15'30"N
48°15'0"N
48°14'30"N
48°14'0"N
48°13'30"N
48°13'0"N
48°12'30"N
48°12'0"N
48°11'30"N
48°11'0"N
48°10'30"N
48°10'0"N
48°9'30"N
48°9'0"N
48°8'30"N

48°17'30"N
48°17'0"N
48°16'30"N
48°16'0"N
48°15'30"N
48°15'0"N
48°14'30"N
48°14'0"N
48°13'30"N
48°13'0"N
48°12'30"N
48°12'0"N
48°11'30"N
48°11'0"N
48°10'30"N
48°10'0"N
48°9'30"N
48°9'0"N


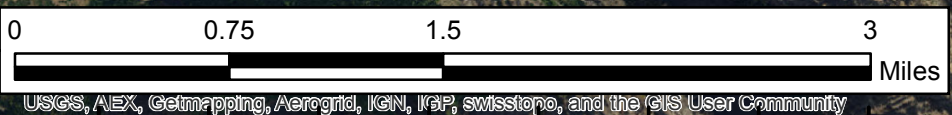
CRUCIFIXION CREEK FIRE
MT-HLF-005086
Date of Imagery: 09/11/2017 2123 PDT
Acres: 10,080



NO IMAGERY BEYOND THIS LINE

-  Heat Perimeter
-  Intense Heat
-  Scattered Heat
-  Isolated Heat Source

NAD 83 UTM Zone 12
IRIN: Jorge Enriquez

113°10'30"W 113°10'0"W 113°9'30"W 113°9'0"W 113°8'30"W 113°8'0"W 113°7'30"W 113°7'0"W 113°6'30"W 113°6'0"W 113°5'30"W 113°5'0"W 113°4'30"W 113°4'0"W 113°3'30"W 113°3'0"W 113°2'30"W