






113°11'30"W 113°11'0"W 113°10'30"W 113°10'0"W 113°9'30"W



-  Heat Perimeter
-  Intense Heat
-  Scattered Heat
-  Isolated Heat Source



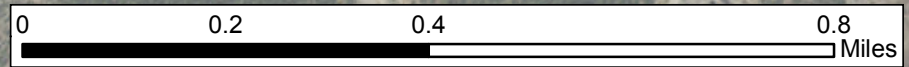
 Thick Layer of Smoke

NAD83 UTM Zone 12
Map Produced: 09/10/2017 0900 MDT
IRIN: Elsa Hucks

48°20'N
48°13'0"N
48°10'N
48°0'30"N
48°0'0"N

48°20'N
48°13'0"N
48°10'N
48°0'30"N
48°0'0"N

DOLLY VARDEN FIRE
MT-FNF-000600
 Infrared Interpretation
 Date of Imagery: 09/10/2017 0337 MDT
 350 Acres



Source: Esri, DigitalGlobe, GeoEye, Earthstar Geographics, CNES/Airbus DS, USDA, USGS, AEX, Getmapping, Aerogrid, IGN, IGP, swisstopo, and the GIS User Community

113°11'30"W 113°11'0"W 113°10'30"W 113°10'0"W 113°9'30"W