






113°11'30"W 113°11'0"W 113°10'30"W 113°10'0"W 113°9'30"W



 Heat Perimeter
 Intense Heat
 Scattered Heat
 Isolated Heat Source



NAD83 UTM Zone 12
 Map Produced: 09/12/2017 0630 MDT
 IRIN: Elsa Hucks

48°20'N

48°13'0"N

48°10'N

48°0'30"N

48°0'0"N

48°20'N

48°13'0"N

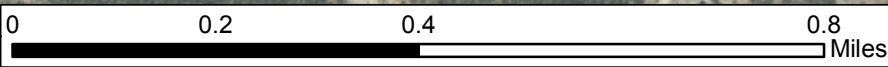
48°10'N

48°0'30"N

48°0'0"N

Potential Heat Source

DOLLY VARDEN FIRE
MT-FNF-000600
 Infrared Interpretation
 Date of Imagery: 09/11/2017 2135 MDT
 424 Acres



Source: Esri, DigitalGlobe, GeoEye, Earthstar Geographics, CNES/Airbus DS, USDA, USGS, AEX, Getmapping, Aerogrid, IGN, IGP, swisstopo, and the GIS User Community

113°11'30"W 113°11'0"W 113°10'30"W 113°10'0"W 113°9'30"W